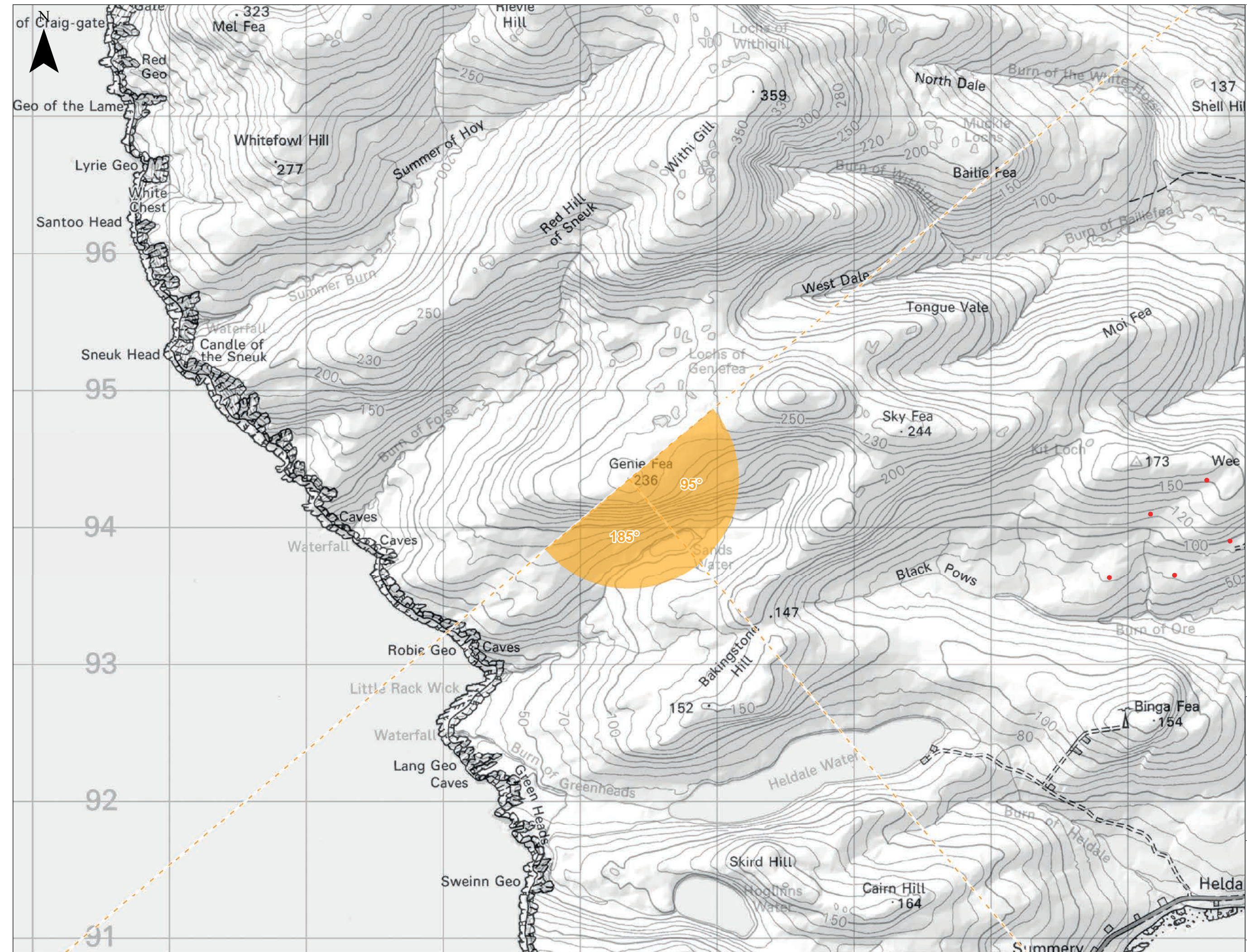
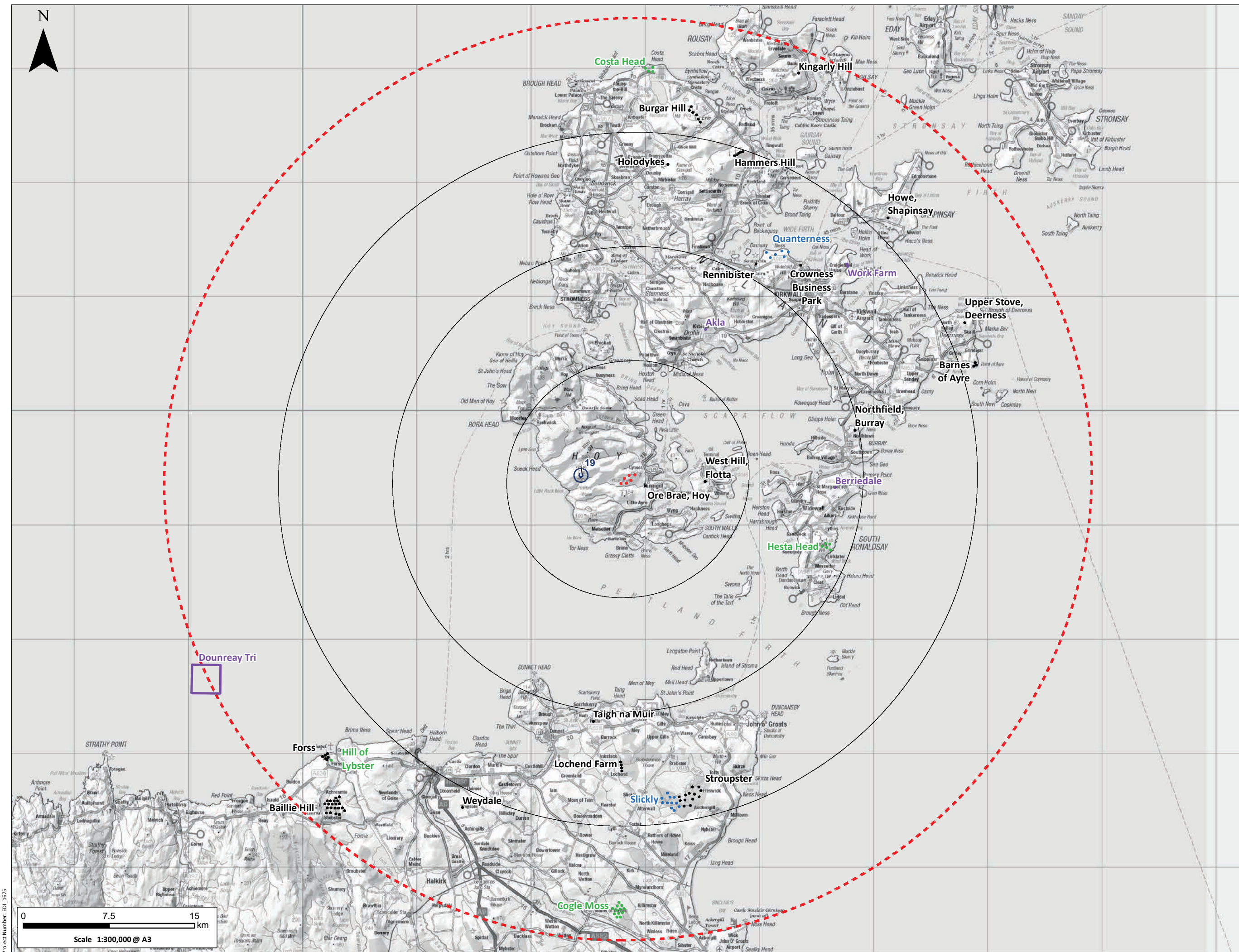


OS reference: 326168 E 997556 N
 Eye level: 222.15 m AOD
 Direction of view: 88° - 148°
 Nearest turbine: 3.994 km

Horizontal field of view: 90° (cylindrical projection)
 Principal distance: 522 mm

Figure: 6.32b
 Viewpoint 18: North Dale



KEY

- Proposed Turbines
- 10km Radii
- 40km Radius

Cumulative Wind Farm Status

- Operational
- Under Construction
- Consented
- Appeal/Application



◆ Cumulative Wireline (90°HFOV)

0 0.5 1 km
Scale 1:25,000 @ A3

Orkney's Community Wind Farm Project: Hoy
EIA Report Figure 6.33a
Viewpoint 19: Genie Fea

Date: 19/05/2020 Drawn by: JIM Checked by: JIP Version: V1

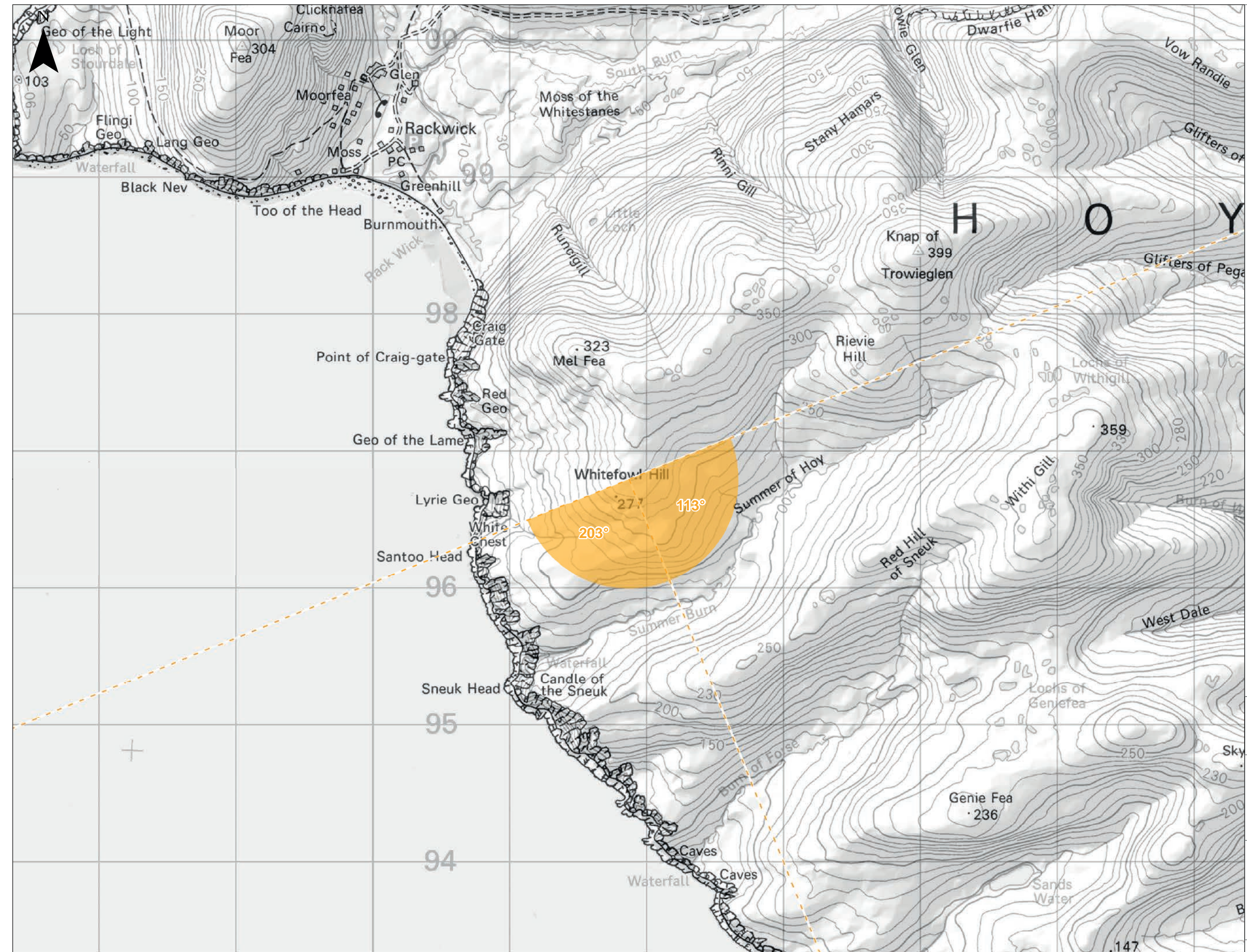
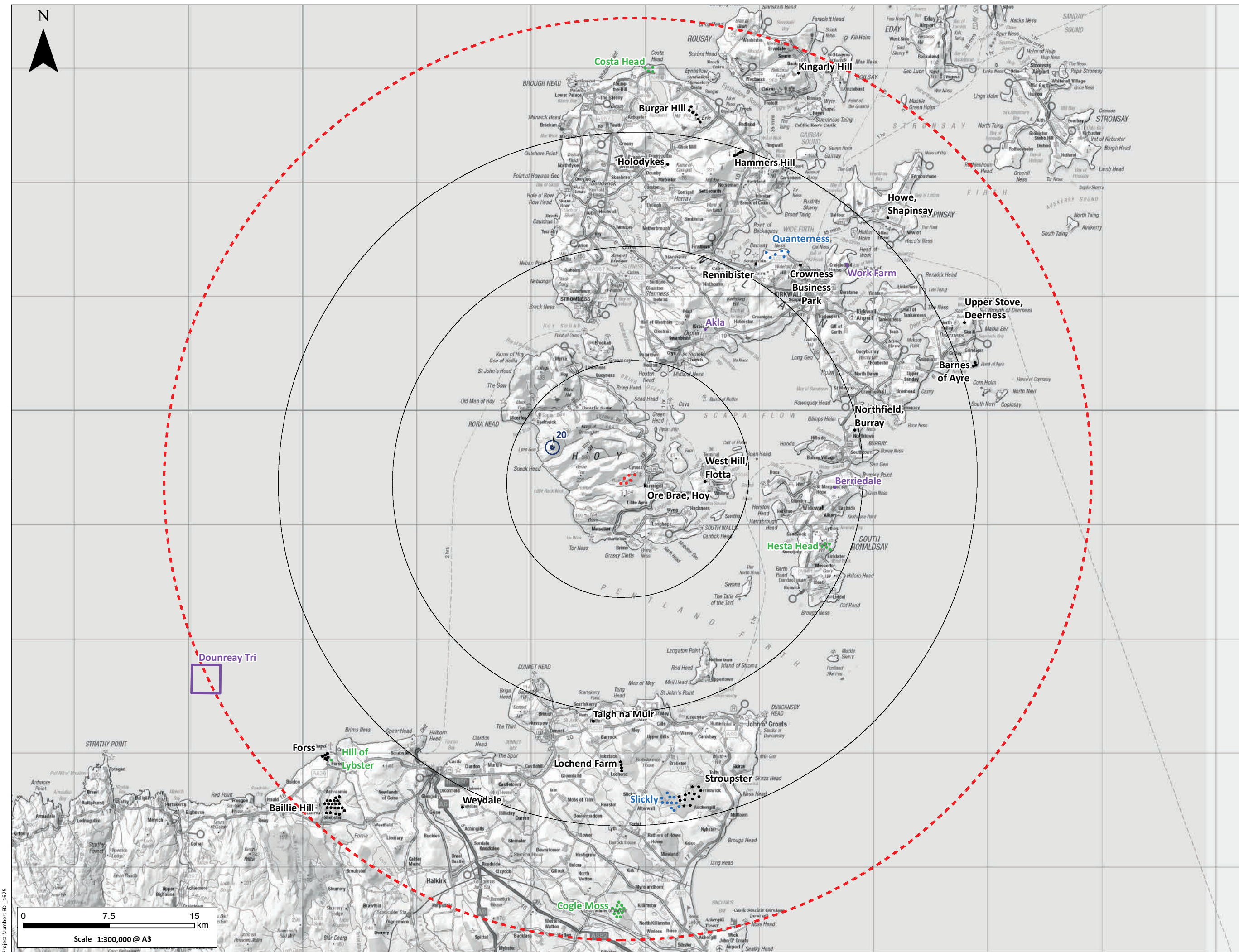
© Crown copyright and database rights 2020. Ordnance Survey 0100021621 & 0100031673. Contains OS data © Crown copyright and database right (2020). Contains public sector information licensed under the terms of the Open Government Licence v3.0.



OS reference: 324356 E 994353 N
 Eye level: 234.62 m AOD
 Direction of view: 95° - 185°
 Nearest turbine: 3.582 km

Horizontal field of view: 90° (cylindrical projection)
 Principal distance: 522 mm

Figure: 6.33b
 Viewpoint 19: North Dale



KEY

- Proposed Turbines
- 10km Radii
- 40km Radius

Cumulative Wind Farm Status

- Operational
- Under Construction
- Consented
- Appeal/Application
- Cumulative Wireline (90°HFW)


Orkney Islands Council logo and ITCENERGISED logo.

Orkney's Community Wind Farm Project: Hoy
EIA Report Figure 6.34a


**Viewpoint 20:
White Fowl Hill**

Date: 19/05/2020 Drawn by: JM Checked by: JP Version: V1

© Crown copyright and database rights 2020. Ordnance Survey 0100021621 & 0100031673. Contains OS data © Crown copyright and database right (2020). Contains public sector information licensed under the terms of the Open Government Licence v.3.0.



Wireline drawing

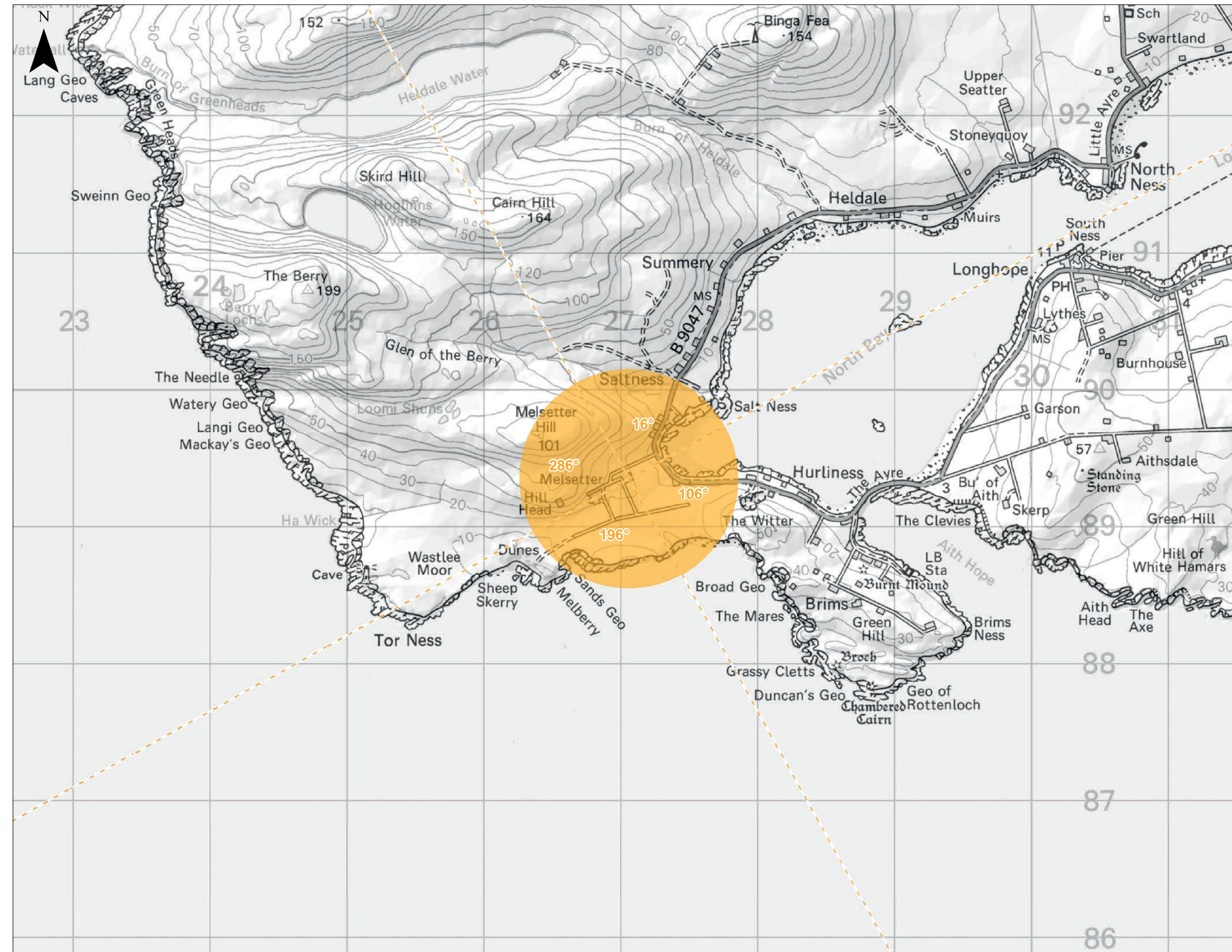
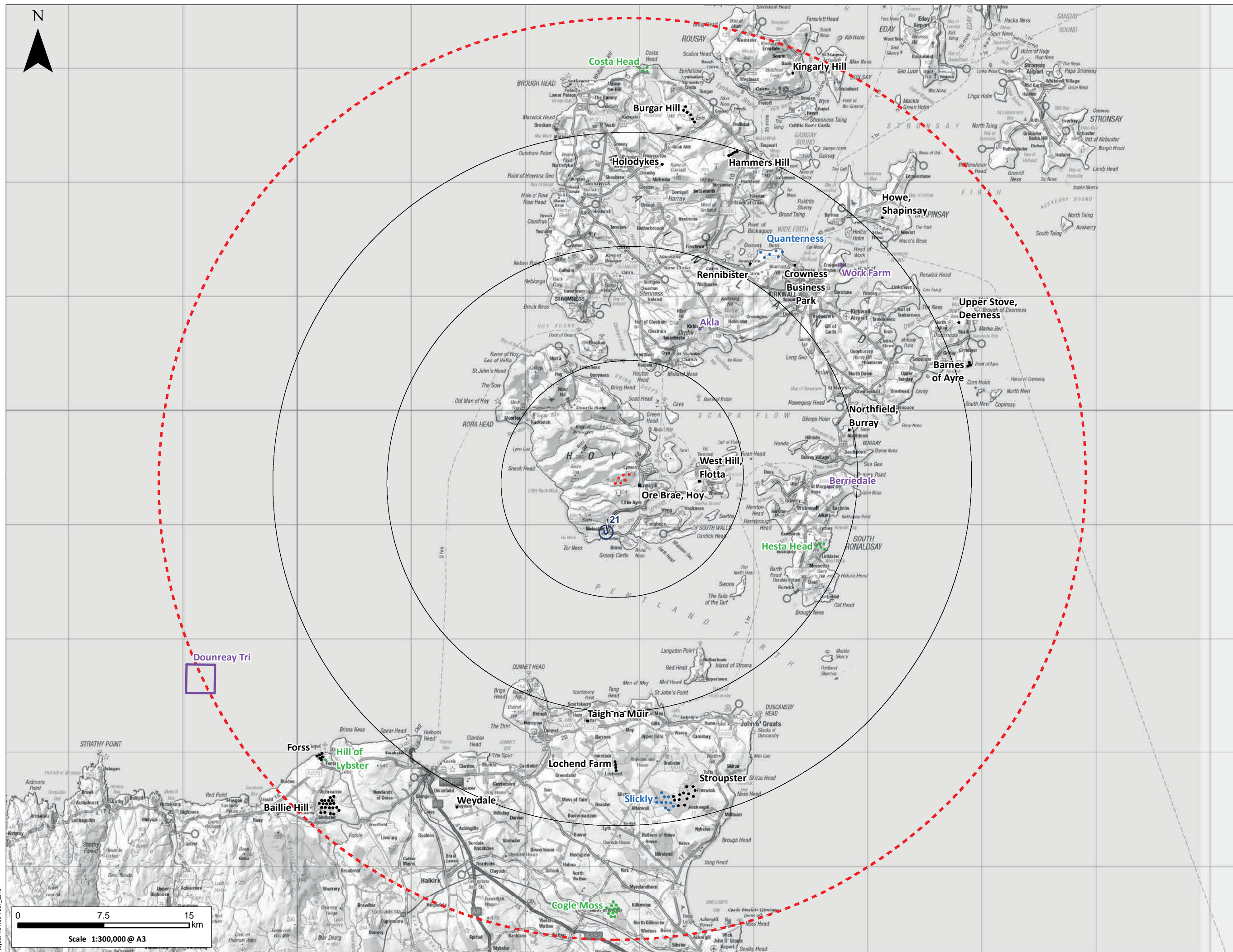


Wireline drawing

OS reference: 321870 E 996795 N
 Eye level: 290.37 m AOD
 Direction of view: 113° - 203°
 Nearest turbine: 6.778 km

Horizontal field of view: 90° (cylindrical projection)
 Principal distance: 522 mm

Figure: 6.34b
 Viewpoint 20: Whitefowl Hill



KEY

- Proposed Turbines
- 10km Radii
- 40km Radius

Cumulative Wind Farm Status


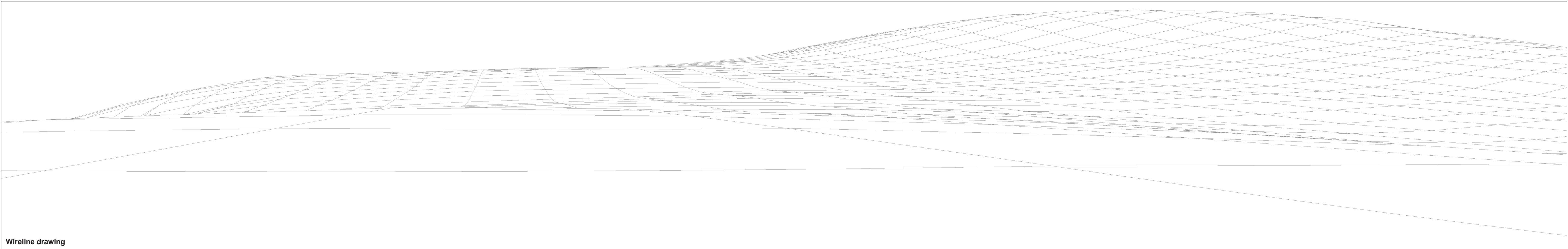
- Operational
- Under Construction
- Consented
- Appeal/Application
- ◆ Cumulative Wireline (90°HFOV)

0 0.5 1 km
Scale 1:25,000 @ A3

Orkney's Community Wind Farm Project: Hoy
EIA Report Figure 6.35a

**Viewpoint 21:
Melsetter Hill**



Date: 19/05/2020 Drawn by: JIM Checked by: JIP Version: V1



OS reference: 327058 E 989349 N
 Eye level: 22.31 m AOD
 Direction of view: 286° - 16°
 Nearest turbine: 4.358 km

Horizontal field of view: 90° (cylindrical projection)
 Principal distance: 522 mm

Figure: 6.35b
 Viewpoint 21: Melsetter House



OS reference: 327058 E 989349 N
 Eye level: 22.31 m AOD
 Direction of view: 106° - 196°
 Nearest turbine: 4.358 km

Horizontal field of view: 90° (cylindrical projection)
 Principal distance: 522 mm

Figure: 6.35c
 Viewpoint 21: Melsetter House