

KEY

- Proposed Turbines
- 10km Radii
- 40km Radius

Cumulative Wind Farm Status

- Operational
- Under Construction
- Consented
- Appeal/Application
- ◆ Cumulative Wireline (90°HFOV)

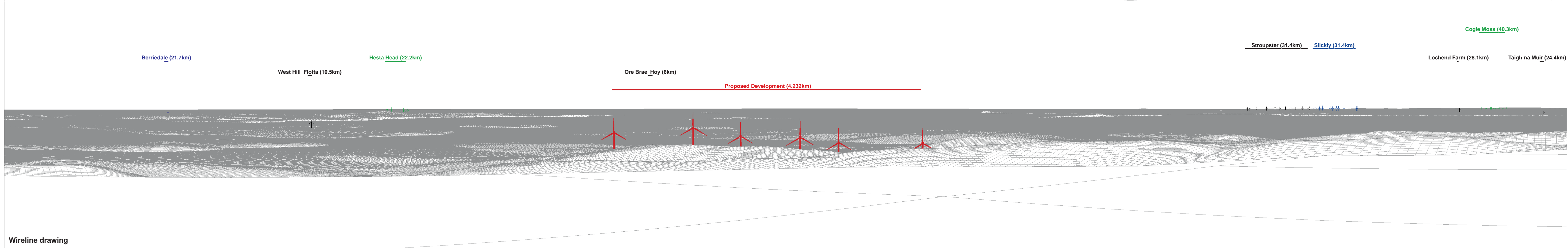

0 0.5 1 km
Scale 1:25,000 @ A3

Orkney's Community Wind Farm Project: Hoy
EIA Report Figure 6.30a

**Viewpoint 16:
Withi Gill**

Date: 19/05/2020 Drawn by: JM Checked by: JP Version: V1


© Crown copyright and database rights 2020. Ordnance Survey 0100021621 & 0100031673. Contains OS data © Crown copyright and database right (2020). Contains public sector information licensed under the terms of the Open Government Licence v3.0.




OS reference: 325266 E 997180 N
 Eye level: 355.09 m AOD
 Direction of view: 46° - 136°
 Nearest turbine: 4.232 km

Horizontal field of view: 90° (cylindrical projection)
 Principal distance: 522 mm

Figure: 6.30b
 Viewpoint 16: Withi Gill



Wireline drawing

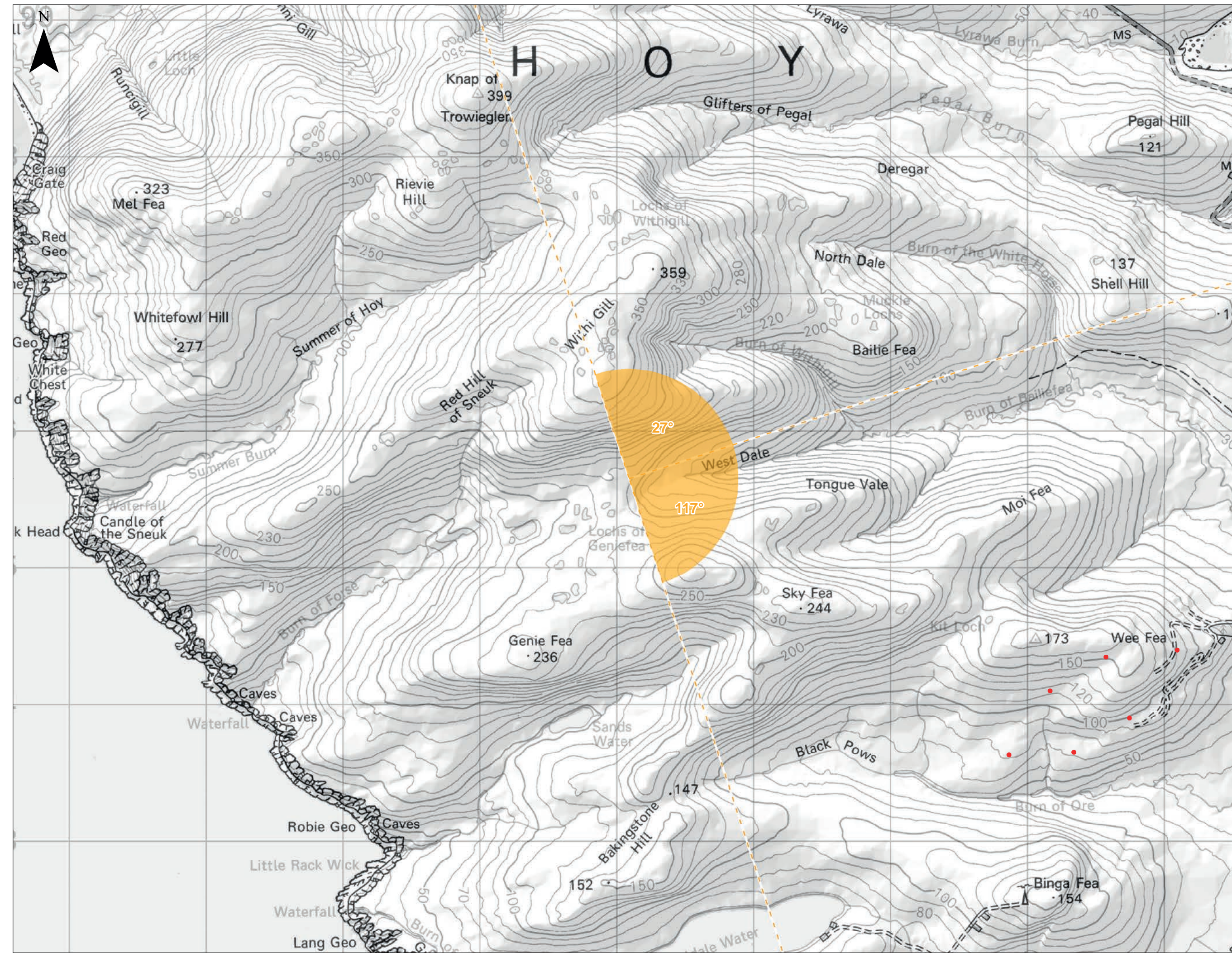
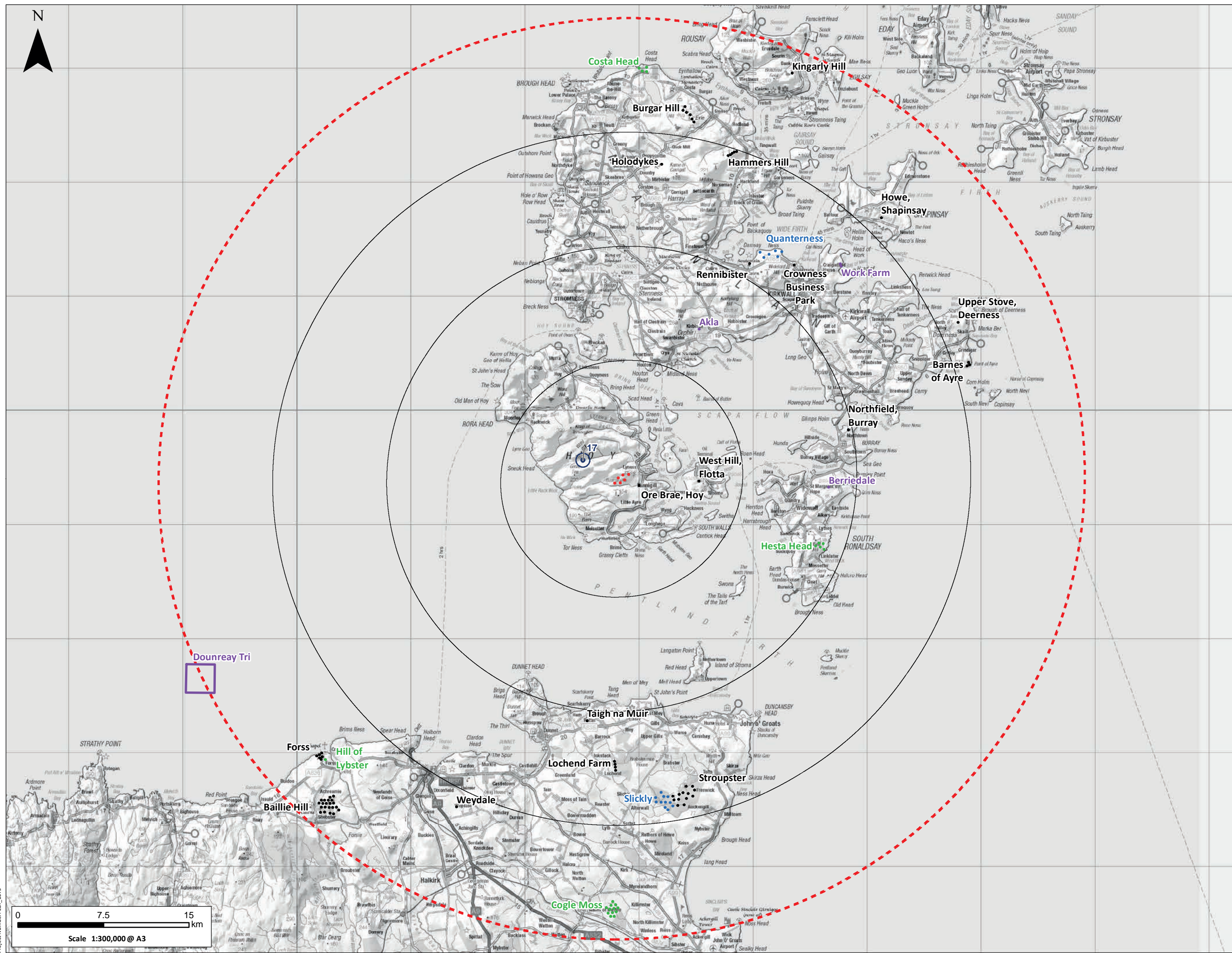


Wireline drawing

OS reference: 325266 E 997180 N
Eye level: 355.09 m AOD
Direction of view: 226° - 316°
Nearest turbine: 4.232 km

Horizontal field of view: 90° (cylindrical projection)
Principal distance: 522 mm

Figure: 6.30c
Viewpoint 16: Withi Gill



KEY

- Proposed Turbines
- 10km Radii
- 40km Radius

Cumulative Wind Farm Status

- Operational
- Under Construction
- Consented
- Appeal/Application
- ◆ Cumulative Wireline (90°HFOV)

0 0.5 1 km

Scale 1:25,000 @ A3


Orkney's Community Wind Farm Project: Hoy
EIA Report Figure 6.31a

Viewpoint 17:
West Dale

Date: 19/05/2020 Drawn by: JIM Checked by: JIP Version: V1

© Crown copyright and database rights 2020. Ordnance Survey 0100021621 & 0100031673. Contains OS data © Crown copyright and database right (2020). Contains public sector information licensed under the terms of the Open Government Licence v3.0.

Upper Stove Deerness (35.1km)



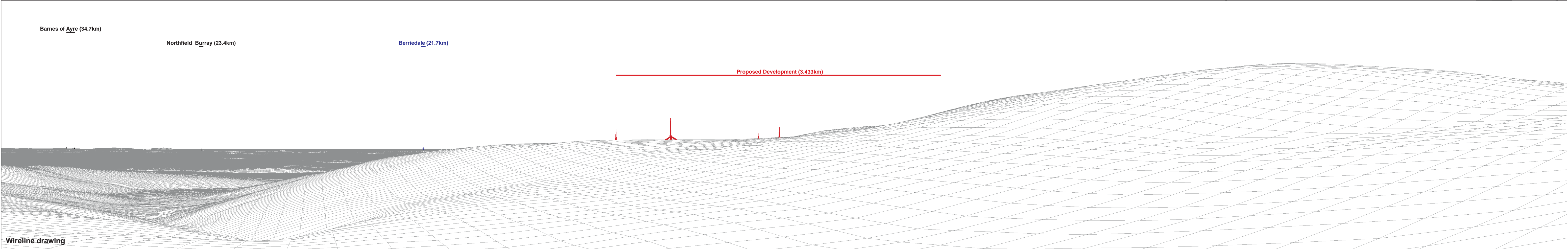
Wireline drawing

Barnes of Ayre (34.7km)

Northfield Burray (23.4km)

Berriedale (21.7km)

Proposed Development (3.433km)

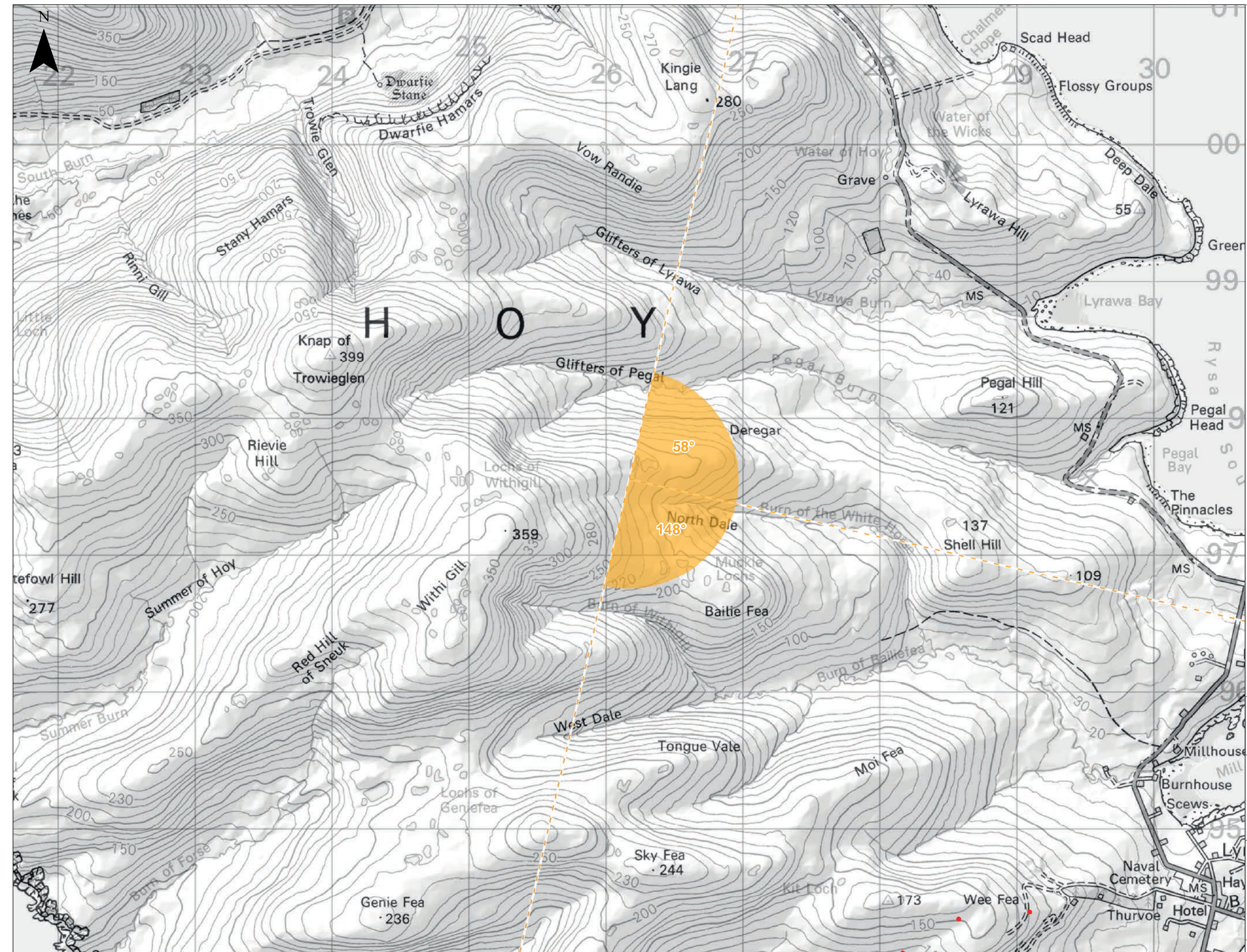
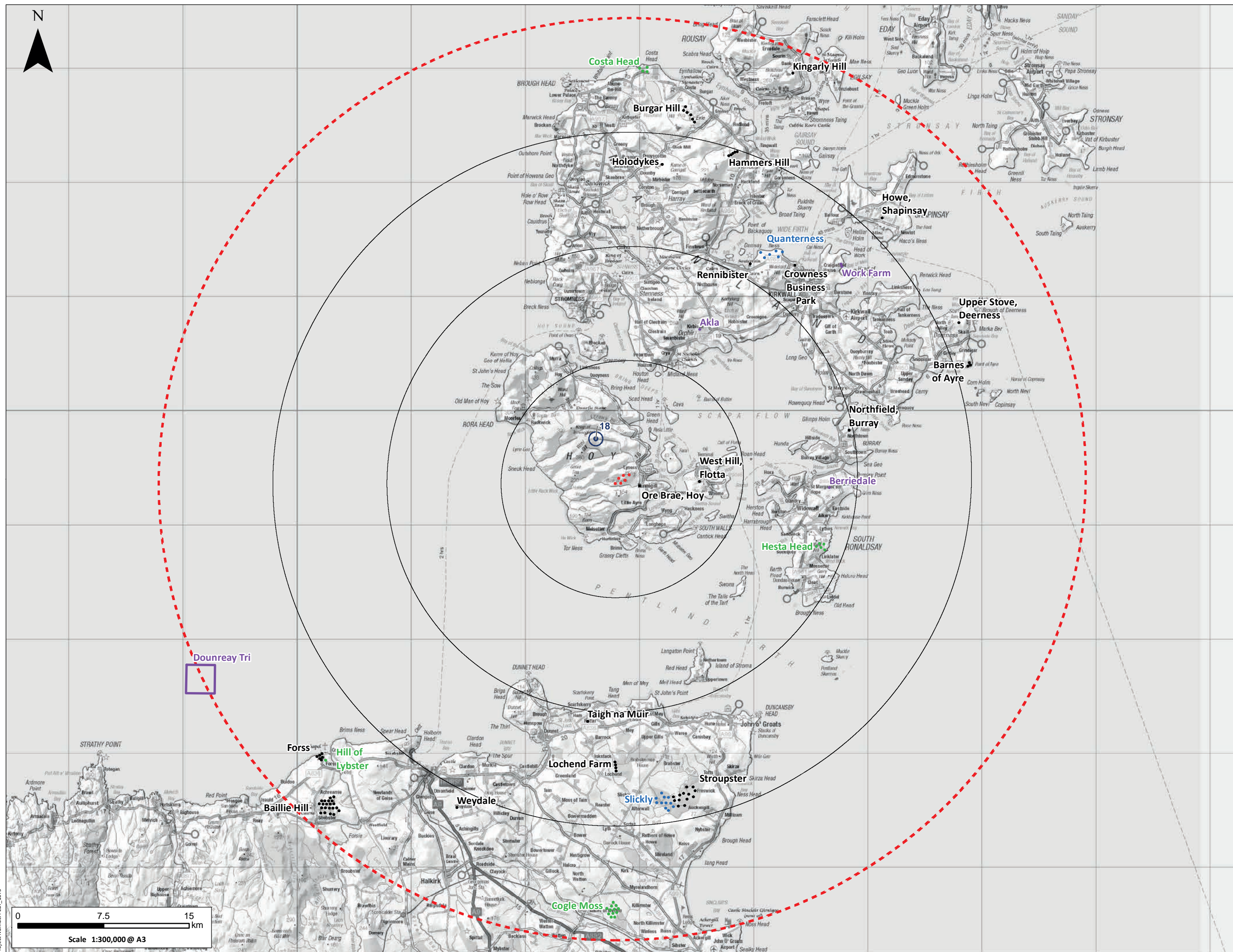


Wireline drawing

OS reference: 325087 E 995649 N
 Eye level: 212.76 m AOD
 Direction of view: 27° - 117°
 Nearest turbine: 3.433 km

Horizontal field of view: 90° (cylindrical projection)
 Principal distance: 522 mm

Figure: 6.31b
 Viewpoint 17: West Dale



KEY

- Proposed Turbines
- 10km Radii
- 40km Radius

Cumulative Wind Farm Status

- Operational
- Under Construction
- Consented
- Appeal/Application
- Cumulative Wireline (90°HFOV)

0 0.5 1 km

Scale 1:25,000 @ A3

Orkney's Community Wind Farm Project: Hoy
EIA Report Figure 6.32a

**Viewpoint 18:
North Dale**

Date: 19/05/2020 Drawn by: JIM Checked by: JIP Version: V1

© Crown copyright and database rights 2020. Ordnance Survey 0100021621 & 0100031673. Contains OS data © Crown copyright and database right (2020). Contains public sector information licensed under the terms of the Open Government Licence v3.0.