




Baseline photograph

This image provides landscape and visual context only



Wireline drawing

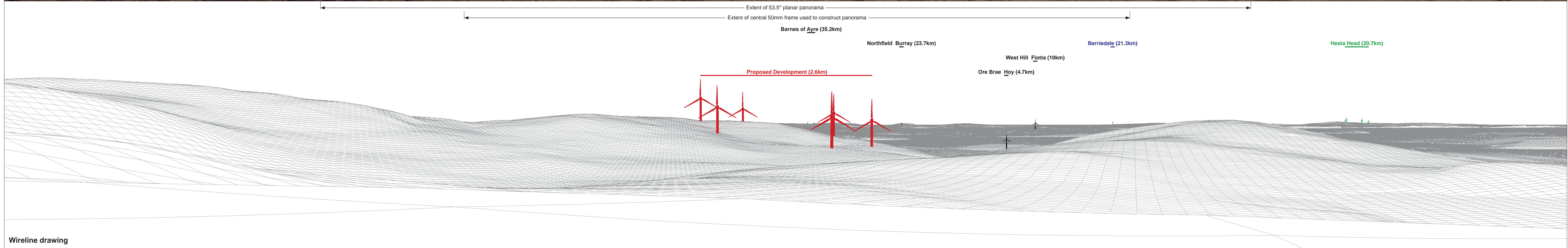
OS reference: 325339 E 992843 N  
Eye level: 158.12 m AOD  
Direction of view: 340°  
Nearest turbine: 2.646 km

Horizontal field of view: 90° (cylindrical projection)  
Principal distance: 522 mm

Camera: Canon EOS 5D Mark II  
Lens: EF50mm f/1.4 USM  
Camera height: 1.5 m AGL  
Date and time: 21/03/20, 12:24

Figure: 6.27b  
Viewpoint 13: Bakingstone Hill





<b>OS reference:</b>	325339 E 992843 N	<b>Horizontal field of view:</b>	90° (cylindrical projection)	<b>Camera:</b>	Canon EOS 5D Mark II
<b>Eye level:</b>	158.12 m AOD	<b>Principal distance</b>	522 mm	<b>Lens:</b>	EF50mm f/1.4 USM
<b>Direction of view:</b>	70°			<b>Camera height:</b>	1.5 m AGL
<b>Nearest turbine:</b>	2.646 km			<b>Date and time:</b>	21/03/20, 12:24


**Figure: 6.27c**  
Viewpoint 13: Bakingstone Hill





Baseline photograph

This image provides landscape and visual context only



Slickly (27.1km)

Wireline drawing


OS reference: 325339 E 992843 N  
Eye level: 158.12 m AOD  
Direction of view: 160°  
Nearest turbine: 2.646 km

Horizontal field of view: 90° (cylindrical projection)  
Principal distance: 522 mm

Camera: Canon EOS 5D Mark II  
Lens: EF50mm f/1.4 USM  
Camera height: 1.5 m AGL  
Date and time: 21/03/20, 12:24

Figure: 6.27d  
Viewpoint 13: Bakingstone Hill

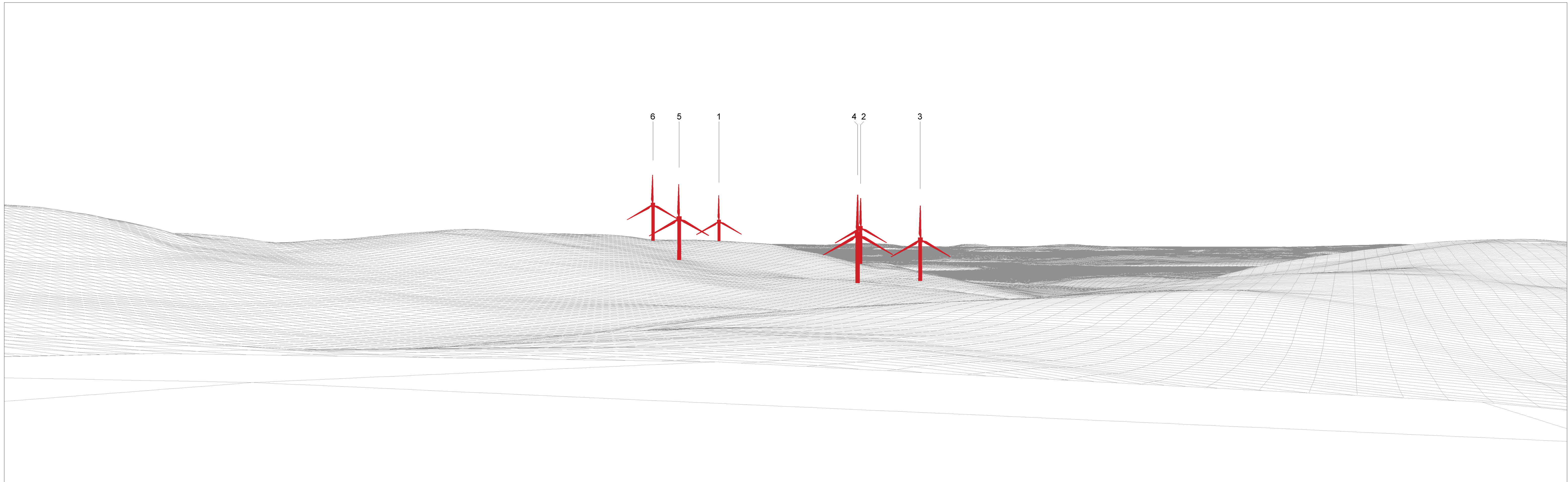




<b>OS reference:</b> 325339 E 992843 N	<b>Horizontal field of view:</b> 90° (cylindrical projection)	<b>Camera:</b> Canon EOS 5D Mark II
<b>Eye level:</b> 158.12 m AOD	<b>Principal distance:</b> 522 mm	<b>Lens:</b> EF50mm f/1.4 USM
<b>Direction of view:</b> 250°		<b>Camera height:</b> 1.5 m AGL
<b>Nearest turbine:</b> 2.646 km		<b>Date and time:</b> 21/03/20, 12:24

**Figure: 6.27e**  
**Viewpoint 13: Bakingstone Hill**





Wireline drawing

View flat at a comfortable arm's length

OS reference: 325339 E 992843 N  
Eye level: 158.12 m AOD  
Direction of view: 70°  
Nearest turbine: 2.646 km

Horizontal field of view: 53.5° (planar projection)  
Principal distance: 812.5 mm  
Paper size: 841 x 297 mm (half A1)  
Correct printed image size: 820 x 260 mm

Camera: Canon EOS 5D Mark II  
Lens: EF50mm f/1.4 USM  
Camera height: 1.5 m AGL  
Date and time: 21/03/20, 12:24

Figure: 6.27f  
Viewpoint 13: Bakingstone Hill