

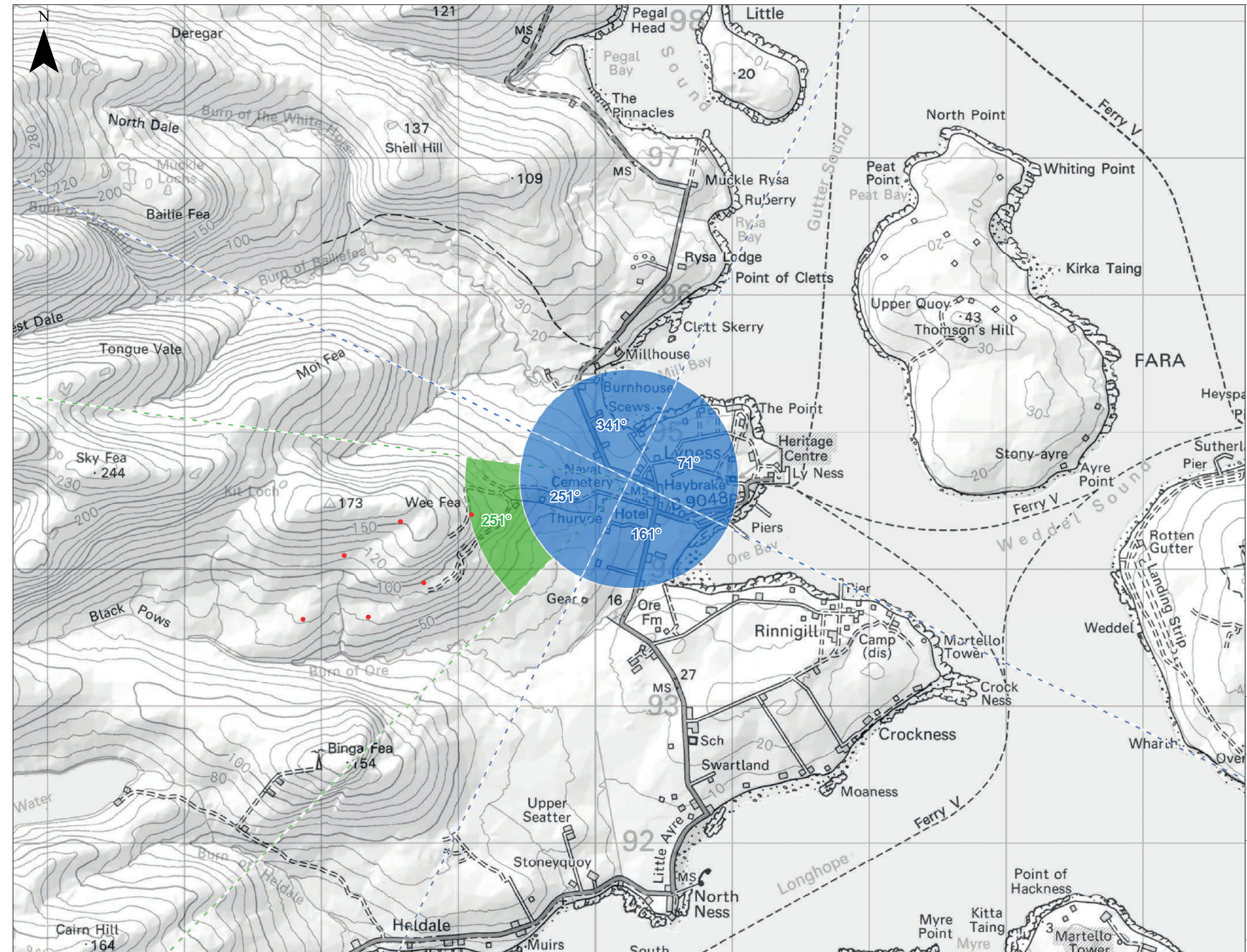
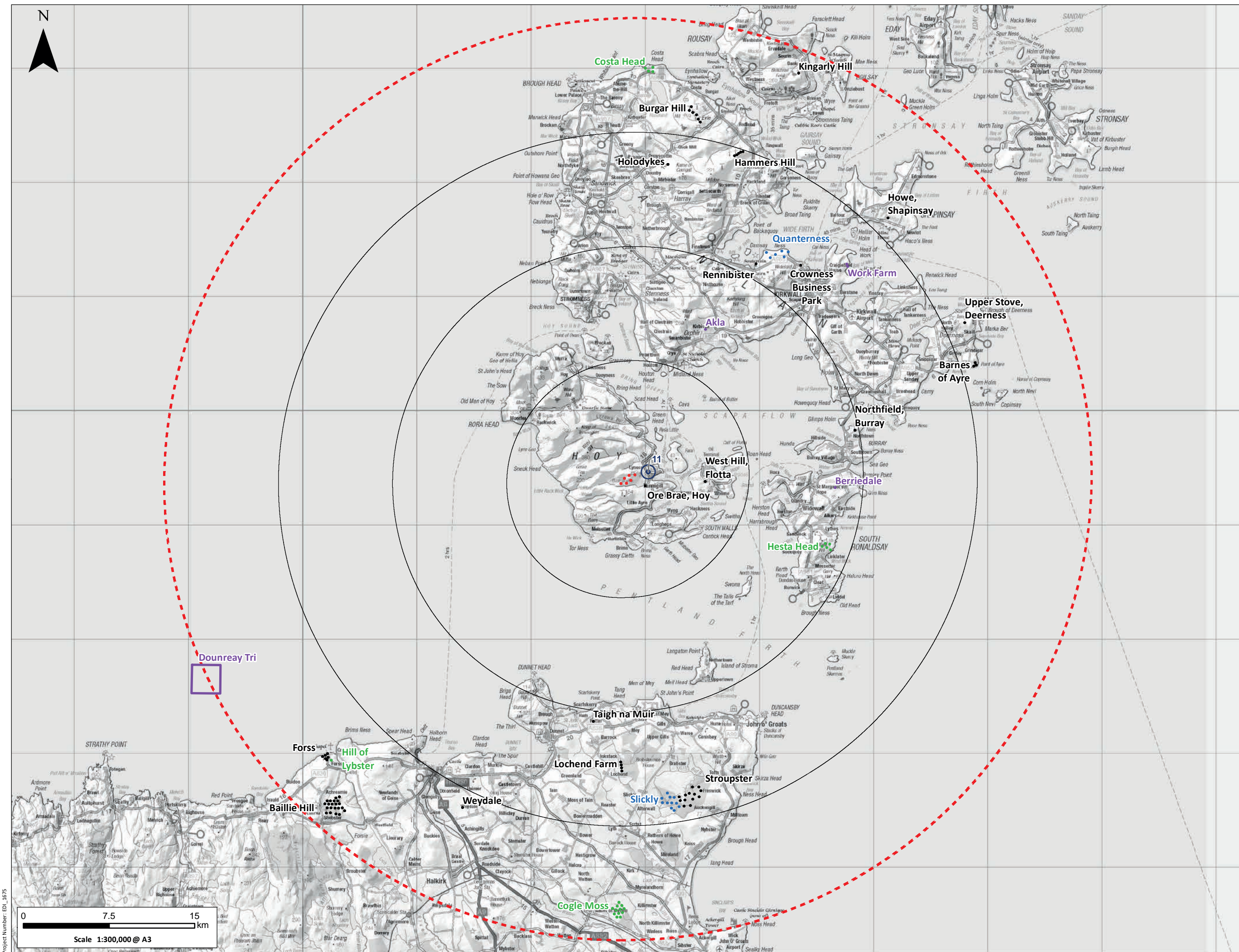


Photomontage

View flat at a comfortable arm's length

OS reference: 322893 E 1002188 N	Horizontal field of view: 53.5° (planar projection)	Camera: Canon EOS 5D Mark II
Eye level: 479.41 m AOD	Principal distance: 812.5 mm	Lens: EF50mm f/1.4 USM
Direction of view: 146°	Paper size: 841 x 297 mm (half A1)	Camera height: 1.5 m AGL
Nearest turbine: 9.657 km	Correct printed image size: 820 x 260 mm	Date and time: 20/03/20, 15:33

Figure: 6.24g
Viewpoint 10: Ward Hill



KEY

- Proposed Turbines
- 10km Radii
- 40km Radius

Cumulative Wind Farm Status

- Operational
- Under Construction
- Consented
- Appeal/Application

- ◆ Panorama with Cumulative Wireline (90°HFOV)
- ◆ Photomontage & Wireline (53.5°HFOV)


0 0.5 1 km
Scale 1:25,000 @ A3

Orkney's Community Wind Farm Project: Hoy
EIA Report Figure 6.25a

**Viewpoint 11:
Lyness Naval Cemetery**

Date: 19/05/2020 Drawn by: JM Checked by: JP Version: V1

© Crown copyright and database rights 2020. Ordnance Survey 0100021621 & 0100031673. Contains OS data © Crown copyright and database right (2020). Contains public sector information licensed under the terms of the Open Government Licence v3.0.



OS reference: 330246 E 994657 N
 Eye level: 19.5 m AOD
 Direction of view: 161°
 Nearest turbine: 1.180 km

Horizontal field of view: 90° (cylindrical projection)
 Principal distance: 522 mm

Camera: Canon EOS 5D Mark II
 Lens: EF50mm f/1.4 USM
 Camera height: 1.5 m AGL
 Date and time: 20/03/20, 12:09

Figure: 6.25b
 Viewpoint 11: Lyness Naval Cemetery