

KEY

- Proposed Turbines
- 10km Radii
- 40km Radius

Cumulative Wind Farm Status

- Operational
- Under Construction
- Consented
- Appeal/Application

- ▶ Panorama with Cumulative Wireline (90°HFOV)
- ▶ Photomontage & Wireline (53.5°HFOV)

0 0.5 1 km
Scale 1:25,000 @ A3

Orkney's Community Wind Farm Project: Hoy
EIA Report Figure 6.24a

**Viewpoint 10:
Ward Hill**

Date: 19/05/2020 Drawn by: JM Checked by: JP Version: V1


Project Number: ED_14975

© Crown copyright and database rights 2020. Ordnance Survey 0100021621 & 0100031673. Contains OS data © Crown copyright and database right (2020). Contains public sector information licensed under the terms of the Open Government Licence v3.0.



Baseline photograph

This image provides landscape and visual context only



Wireline drawing

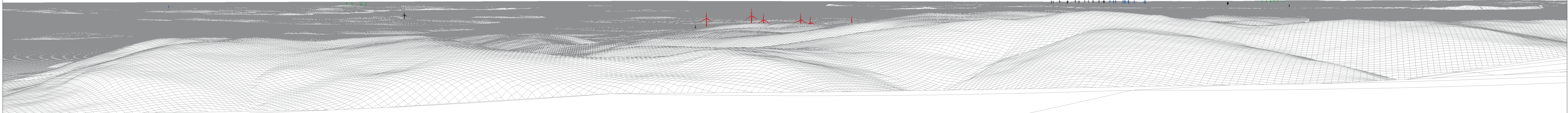
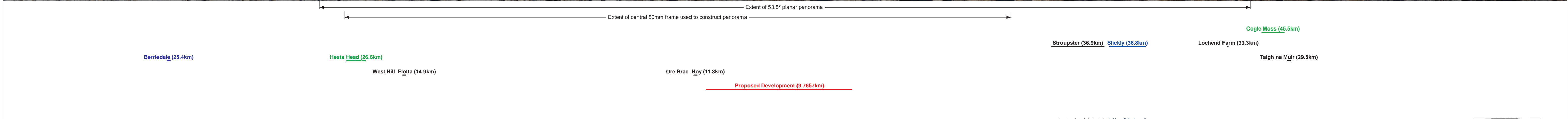
OS reference:	322893 E 1002188 N	Horizontal field of view:	90° (cylindrical projection)	Camera:	Canon EOS 5D Mark II
Eye level:	479.41 m AOD	Principal distance	522 mm	Lens:	EF50mm f/1.4 USM
Direction of view:	56°			Camera height:	1.5 m AGL
Nearest turbine:	9.657 km			Date and time:	20/03/20, 15:33

Figure: 6.24b
Viewpoint 10: Ward Hill



Baseline photograph

This image provides landscape and visual context only



Wireline drawing

OS reference:	322893 E 1002188 N	Horizontal field of view:	90° (cylindrical projection)	Camera:	Canon EOS 5D Mark II
Eye level:	479.41 m AOD	Principal distance	522 mm	Lens:	EF50mm f/1.4 USM
Direction of view:	146°			Camera height:	1.5 m AGL
Nearest turbine:	9.657 km			Date and time:	20/03/20, 15:33

Figure: 6.24c
Viewpoint 10: Ward Hill