

KEY

- Proposed Turbines
- 10km Radii
- 40km Radius

Cumulative Wind Farm Status

- Operational
- Under Construction
- Consented
- Appeal/Application
- ▶ Panorama with Cumulative Wireline (90°HFOV)

0 0.5 1 km
Scale 1:25,000 @ A3

Orkney's Community Wind Farm Project: Hoy
EIA Report Figure 6.23a

**Viewpoint 9:
Duncansby Head, Mainland**


Date: 19/05/2020 Drawn by: JIM Checked by: JIP Version: V1

© Crown copyright and database rights 2020. Ordnance Survey 0100021621 & 0100031673. Contains OS data © Crown copyright and database right (2020). Contains public sector information licensed under the terms of the Open Government Licence v3.0.



Baseline photograph


This image provides landscape and visual context only



Wireline drawing


OS reference:	340511 E 973356 N	Horizontal field of view:	90° (cylindrical projection)	Camera:	Canon EOS 5D Mark II
Eye level:	59.02 m AOD	Principal distance	522 mm	Lens:	EF50mm f/1.4 USM
Direction of view:	240°			Camera height:	1.5 m AGL
Nearest turbine:	23.663 km			Date and time:	19/03/20, 18:13

Figure: 6.23b
Viewpoint 9: Duncansby Head, Mainland



OS reference:	340511 E 973356 N	Horizontal field of view:	90° (cylindrical projection)	Camera:	Canon EOS 5D Mark II
Eye level:	59.02 m AOD	Principal distance:	522 mm	Lens:	EF50mm f/1.4 USM
Direction of view:	330°			Camera height:	1.5 m AGL
Nearest turbine:	23.663 km			Date and time:	19/03/20, 18:13

Figure: 6.23c
Viewpoint 9: Duncansby Head, Mainland



OS reference:	340511 E 973356 N	Horizontal field of view:	90° (cylindrical projection)	Camera:	Canon EOS 5D Mark II
Eye level:	59.02 m AOD	Principal distance	522 mm	Lens:	EF50mm f/1.4 USM
Direction of view:	60°			Camera height:	1.5 m AGL
Nearest turbine:	23.663 km			Date and time:	19/03/20, 18:13

Figure: 6.23d
Viewpoint 9: Duncansby Head, Mainland