



Photomontage

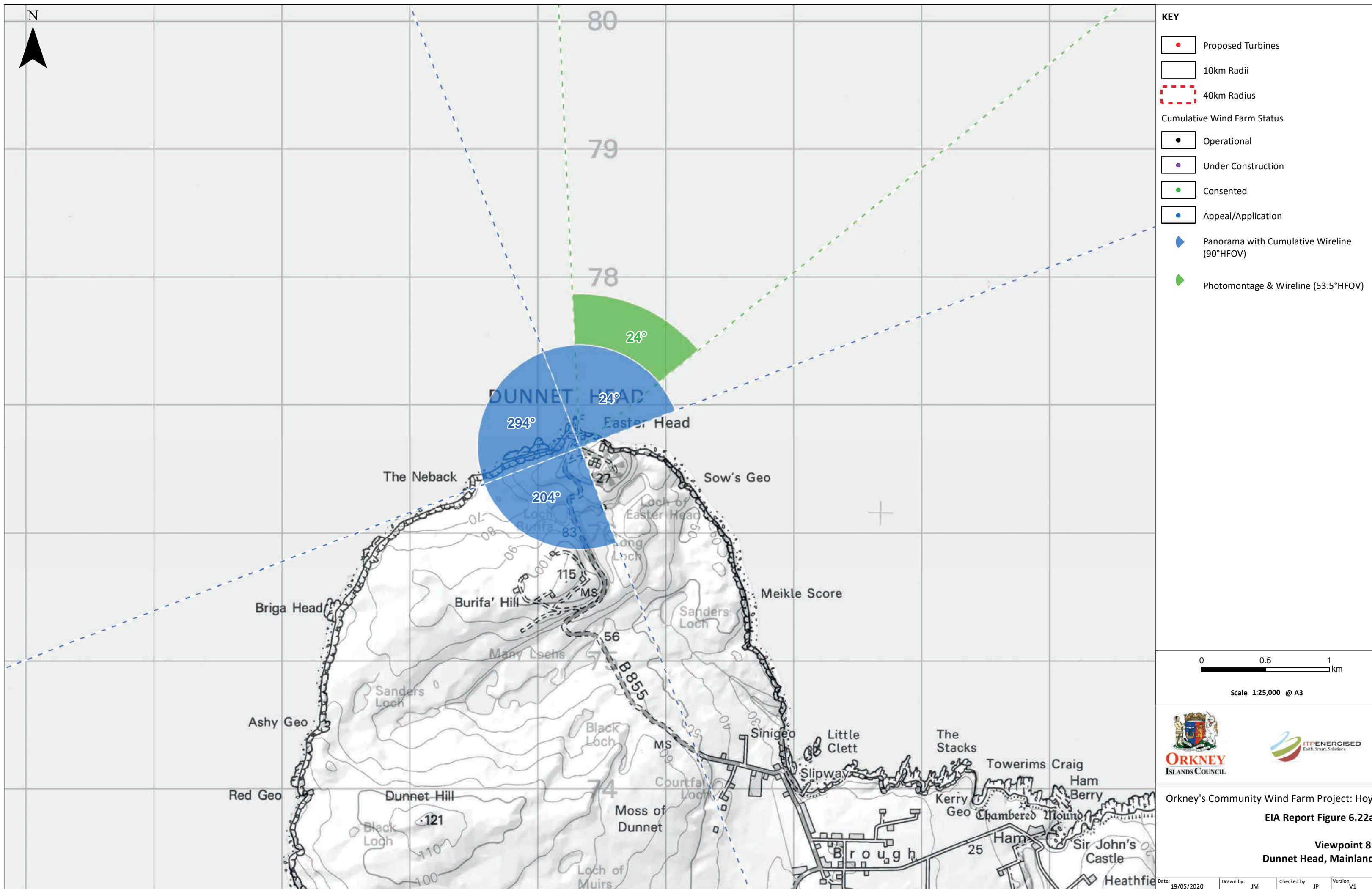
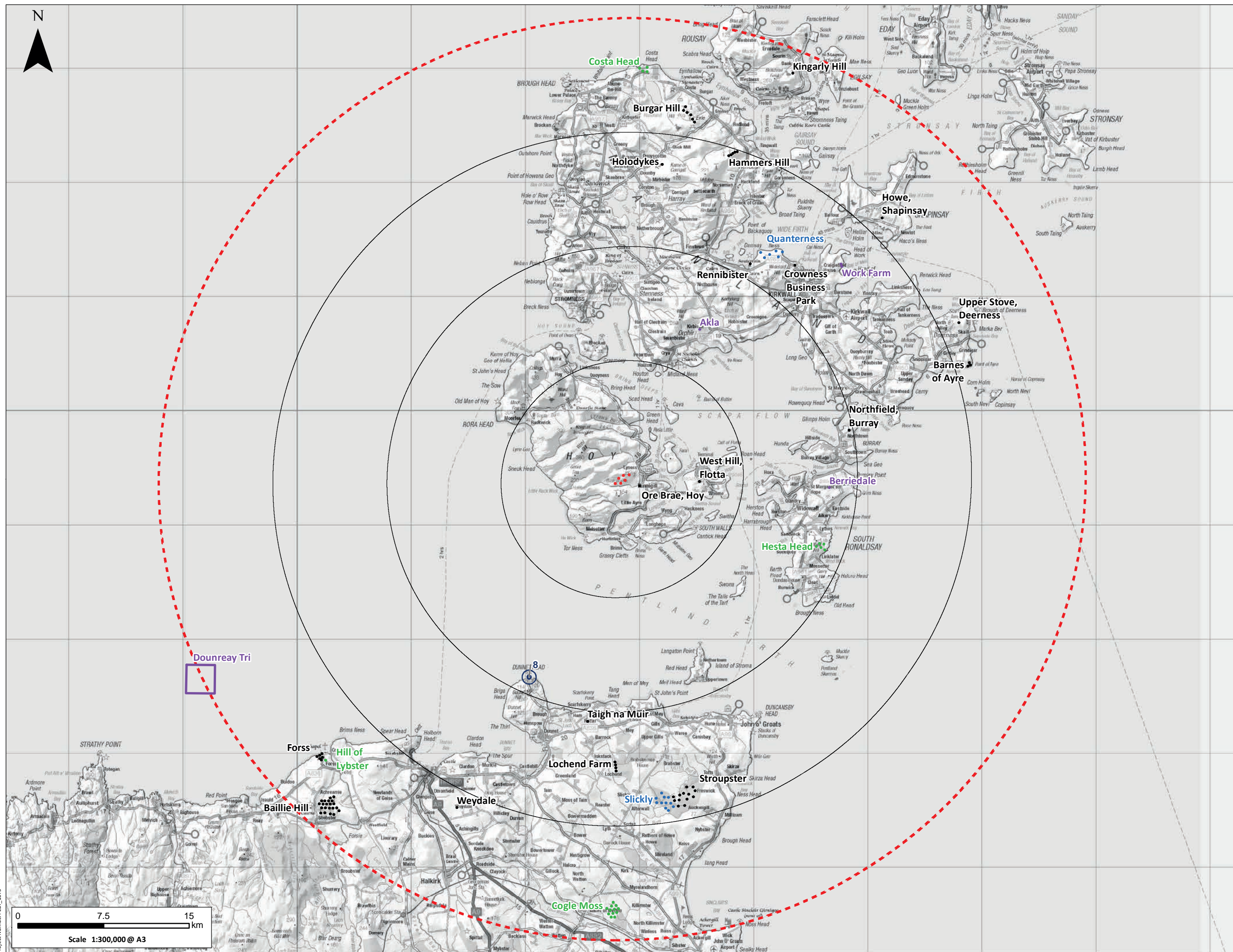
View flat at a comfortable arm's length

OS reference: 330239 E 1007084 N
Eye level: 42.2 m AOD
Direction of view: 187°
Nearest turbine: 12.739 km

Horizontal field of view: 53.5° (planar projection)
Principal distance: 812.5 mm
Paper size: 841 x 297 mm (half A1)
Correct printed image size: 820 x 260 mm

Camera: Canon EOS 5D Mark II
Lens: EF50mm f/1.4 USM
Camera height: 1.5 m AGL
Date and time: 20/03/20, 18:34

Figure: 6.21e
Viewpoint 7: Clestrain, A964



- KEY**
- Proposed Turbines
 - 10km Radii
 - 40km Radius
- Cumulative Wind Farm Status**
- Operational
 - Under Construction
 - Consented
 - Appeal/Application
 - ▶ Panorama with Cumulative Wireline (90°HFOV)
 - ▶ Photomontage & Wireline (53.5°HFOV)

0 0.5 1 km
Scale 1:25,000 @ A3




Orkney's Community Wind Farm Project: Hoy
EIA Report Figure 6.22a
**Viewpoint 8:
Dunnet Head, Mainland**

Date: 19/05/2020 Drawn by: JIM Checked by: JIP Version: V1

© Crown copyright and database rights 2020. Ordnance Survey 0100021621 & 0100031673. Contains OS data © Crown copyright and database right (2020). Contains public sector information licensed under the terms of the Open Government Licence v3.0.



This image provides landscape and visual context only



Wireline drawing

OS reference:	320327 E 976669 N	Horizontal field of view:	90° (cylindrical projection)	Camera:	Canon EOS 5D Mark II
Eye level:	108.17 m AOD	Principal distance	522 mm	Lens:	EF50mm f/1.4 USM
Direction of view:	204°			Camera height:	1.5 m AGL
Nearest turbine:	18.562 km			Date and time:	19/03/20, 18:48

Figure: 6.22b
Viewpoint 8: Dunnet Head, Mainland