

KEY

- Proposed Turbines
- 10km Radii
- 40km Radius

Cumulative Wind Farm Status

- Operational
- Under Construction
- Consented
- Appeal/Application

- ▶ Panorama with Cumulative Wireline (90°HFOV)
- ▶ Photomontage & Wireline (53.5°HFOV)


0 0.5 1 km
Scale 1:25,000 @ A3

Orkney's Community Wind Farm Project: Hoyo
EIA Report Figure 6.15a

**Viewpoint 1:
Knap of Trowie Glen**

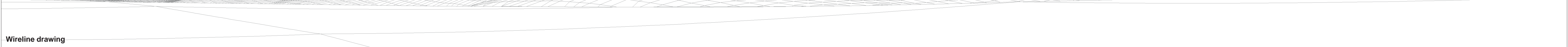
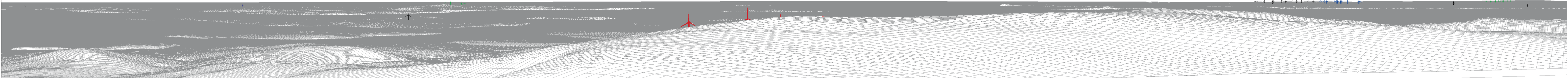
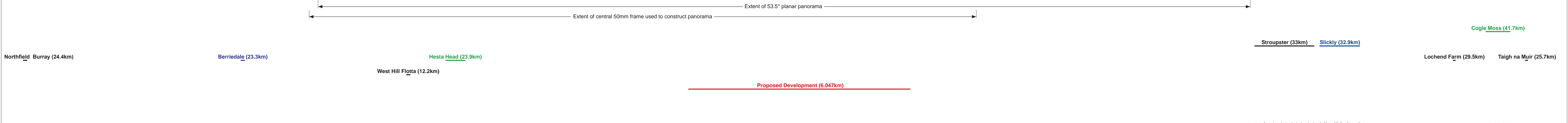
Date: 19/05/2020 Drawn by: JIM Checked by: JIP Version: V1

© Crown copyright and database rights 2020. Ordnance Survey 0100021621 & 0100031673. Contains OS data © Crown copyright and database right (2020). Contains public sector information licensed under the terms of the Open Government Licence v3.0.



OS reference:	323984 E 998465 N	Horizontal field of view:	90° (cylindrical projection)	Camera:	Canon EOS 5D Mark II
Eye level:	400.11 m AOD	Principal distance	522 mm	Lens:	EF50mm f/1.4 USM
Direction of view:	44°			Camera height:	1.5 m AGL
Nearest turbine:	6.047 km			Date and time:	20/03/20, 13:46

Figure: 6.15b
Viewpoint 1: Knap of Trowieglen



OS reference:	323984 E 998465 N	Horizontal field of view:	90° (cylindrical projection)	Camera:	Canon EOS 5D Mark II
Eye level:	400.11 m AOD	Principal distance	522 mm	Lens:	EF50mm f/1.4 USM
Direction of view:	134°			Camera height:	1.5 m AGL
Nearest turbine:	6.047 km			Date and time:	20/03/20, 13:46

Figure: 6.15c
Viewpoint 1: Knap of Trowieglan