

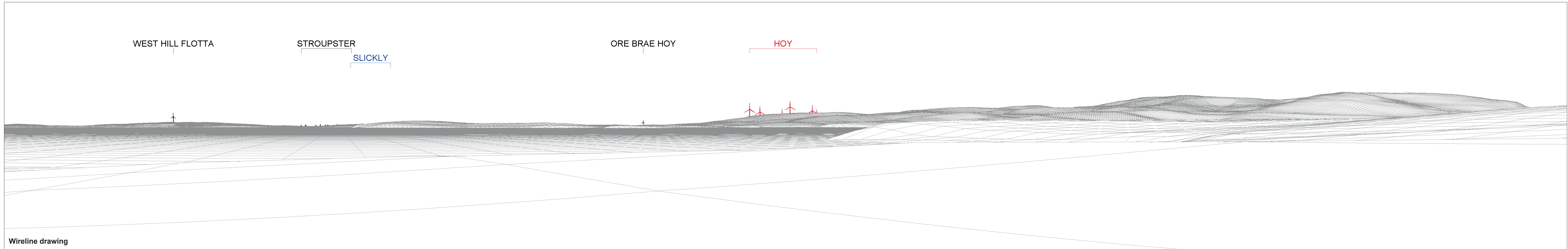


Wireline drawing

OS reference: 344944 E 1010871 N
 Eye level: 49.4 m AOD
 Direction of view: 224°
 Nearest turbine: 22.860 km

Horizontal field of view: 90° (cylindrical projection)
 Principal distance: 522 mm

Figure: 10.23
 CH Viewpoint 12: St Magnus Cathedral (LB36668)



Wireline drawing

OS reference:	333487 E 1004401 N	Horizontal field of view:	90° (cylindrical projection)
Eye level:	7.9 m AOD	Principal distance:	522 mm
Direction of view:	205°		
Nearest turbine:	10.926 km		

Figure: 10.24
 CH Viewpoint 13: Orphir Round Church
 (SM13379)

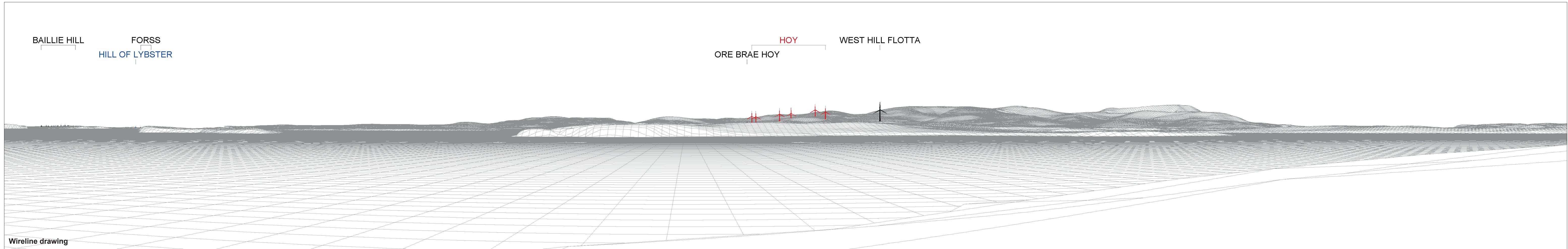


Wireline drawing

OS reference: 343480 E 984247 N
 Eye level: 21.4 m AOD
 Direction of view: 303°
 Nearest turbine: 17.604 km

Horizontal field of view: 90° (cylindrical projection)
 Principal distance: 522 mm


Figure: 10.25
 CH Viewpoint 14: Castle of Burwick Stack
 (SM13524)



Wireline drawing

OS reference:	340402 E 992805 N	Horizontal field of view:	90° (cylindrical projection)
Eye level:	28.57 m AOD	Principal distance:	522 mm
Direction of view:	275°		
Nearest turbine:	11.418 km		

Figure: 10.26
CH Viewpoint 15: Hoxa Head Battery (SM3268)



WEST HILL FLOTTA

HOY

Wireline drawing

OS reference: 328292 E 1011722 N
Eye level: 4.26 m AOD
Direction of view: 179°
Nearest turbine: 17.344 km

Horizontal field of view: 90° (cylindrical projection)
Principal distance: 522 mm

Figure: 10.27
CH Viewpoint 16: Unstan Cairn (SM90232)