





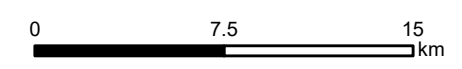
KEY

-  Proposed Turbine
-  10km Radii
-  40km Study Area

Landscape Character Types

Source: SNH Landscape Character Assessment

-  295. Holms
-  296. Whaleback Islands
-  297. Ridgeline Islands
-  298. Low Island Pastures
-  299. Undulating Island Pasture
-  300. Coastal Plain - Orkney
-  301. Coastal Basin
-  302. Inclined Coastal Pasture
-  303. Rocky Coastal Pasture
-  304. Isolated Coastal Knolls
-  305. Enclosed Bays
-  306. Coastal Hills and Heath
-  307. Cliffs - Orkney
-  308. Coast with Sand - Orkney
-  309. Peatland Basin
-  310. Loch Basin - Orkney
-  311. Low Moorland
-  312. Plateau Heath and Pasture
-  313. Rolling Hill Fringe
-  314. Moorland Hills - Orkney



Scale 1:300,000 @ A3



Orkney's Community Wind Farm - Faray
EIA Report
Figure 6.2a

Landscape Character Types

Date: 14/12/2020	Drawn by: JM	Checked by: JP	Version: V1
------------------	--------------	----------------	-------------