




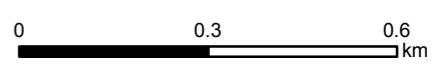


**KEY**

-  Proposed Development
-  Site Boundary
-  Survey Buffer (500 m)
-  Golden Plover Flightlines
-  Golden Plover Territories



Scale 1:12,000 @ A3



Orkney's Community Wind Farm Project -  
Quanterness

EIA Report Figure 7.4

**Golden Plover Flightlines and Territories**

Date: 24/01/2020	Drawn by: AT	Checked by: RT	Version: V1
------------------	--------------	----------------	-------------

Project Number: ED\_1676