




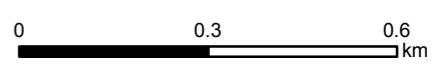


KEY

-  Proposed Development
-  Site Boundary
-  Survey Buffer (500 m)
-  Curlew Flightlines
-  Curlew Territories



Scale 1:12,000 @ A3



Orkney's Community Wind Farm Project - Quanterness

EIA Report Figure 7.3

Curlew Flightlines and Territories

Date: 24/01/2020	Drawn by: AT	Checked by: RT	Version: V1
------------------	--------------	----------------	-------------

Project Number: ED_1676