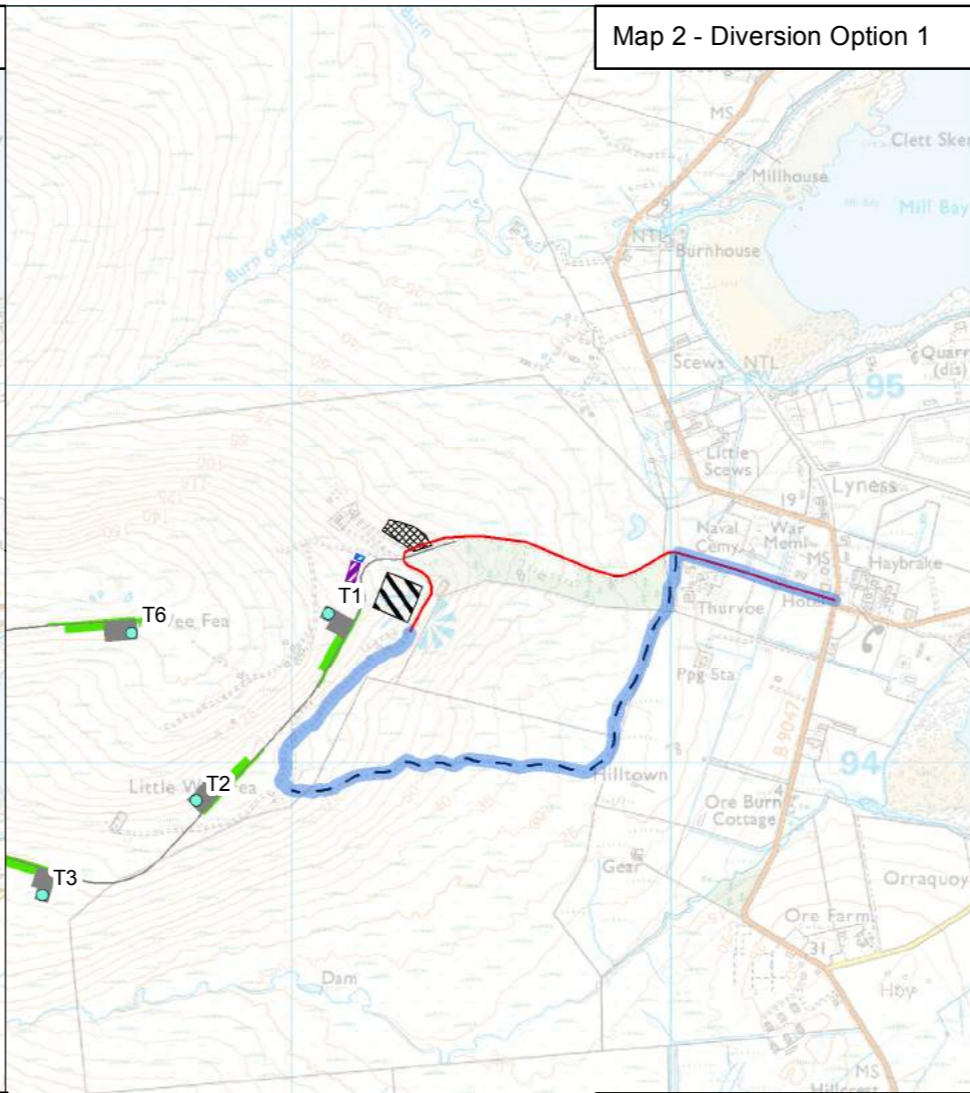
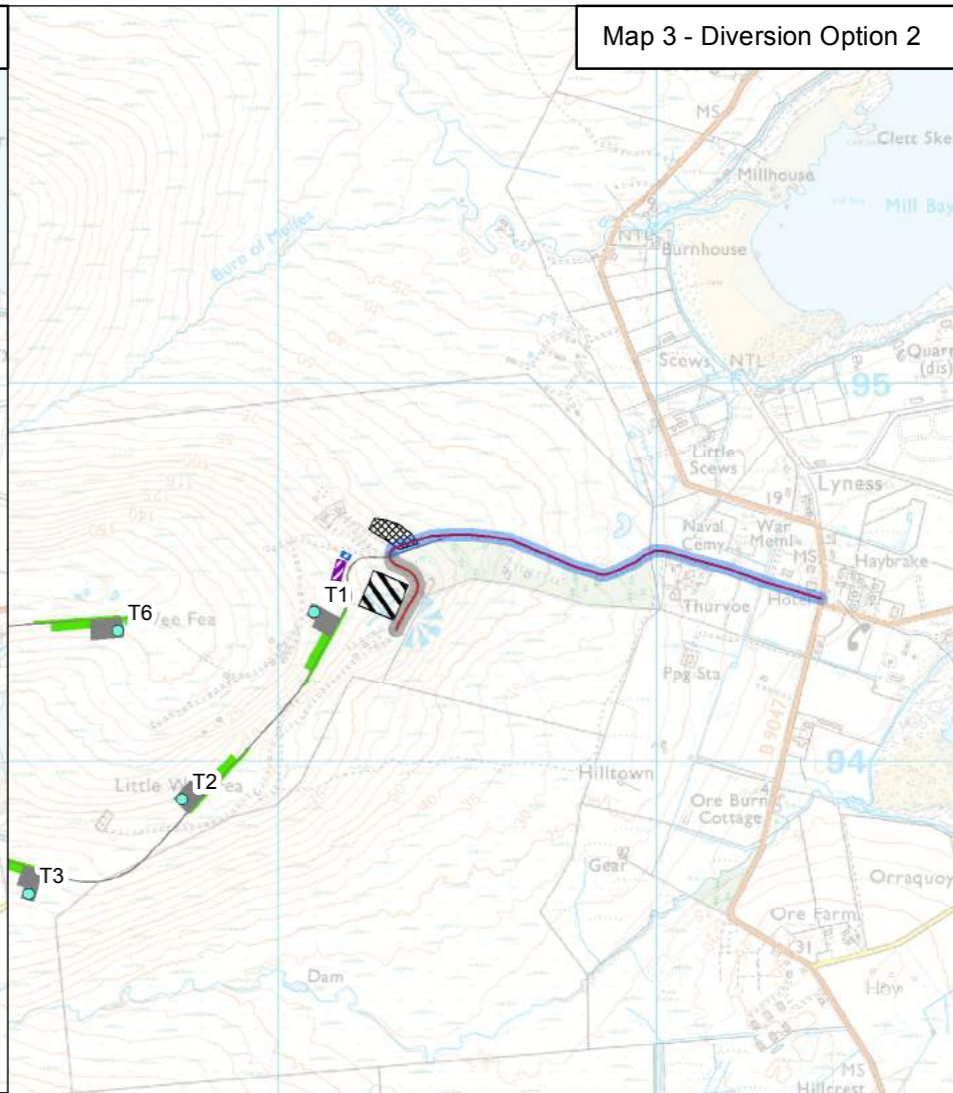


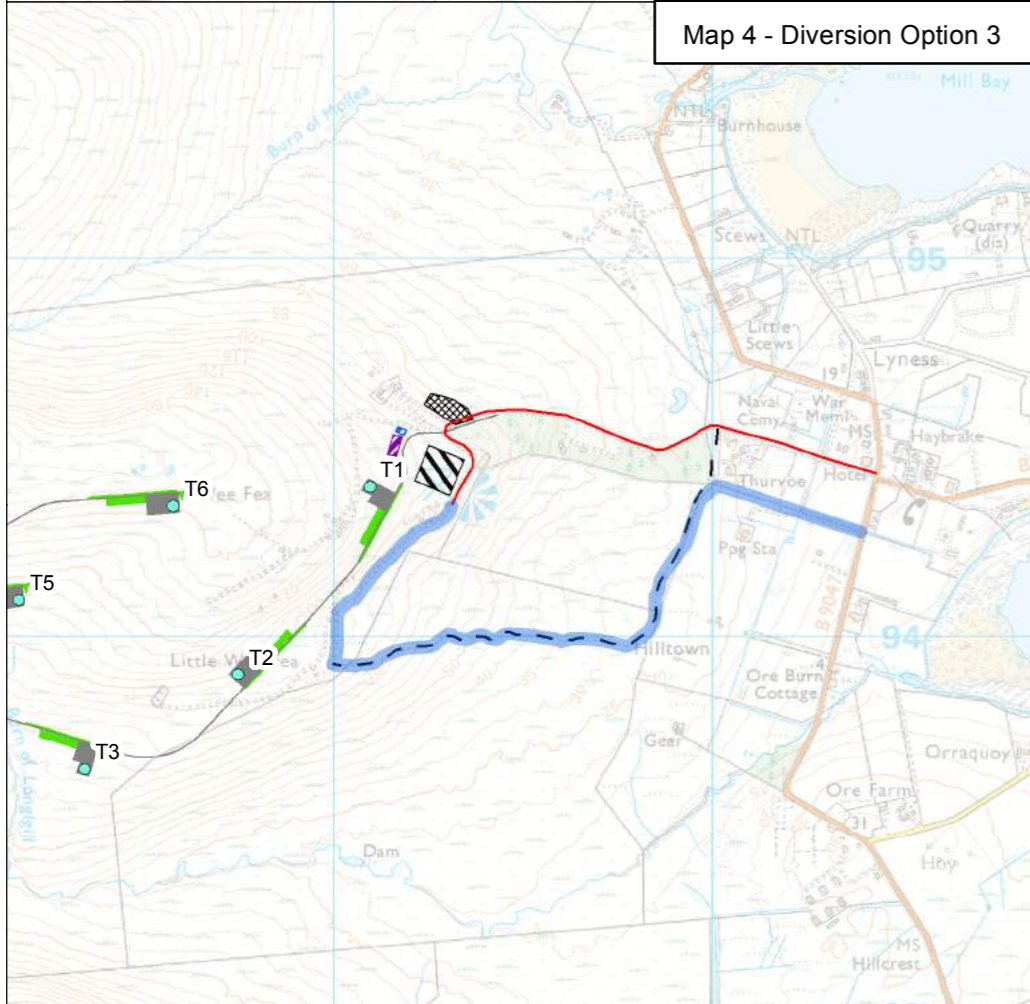
Map 1 - Existing Paths



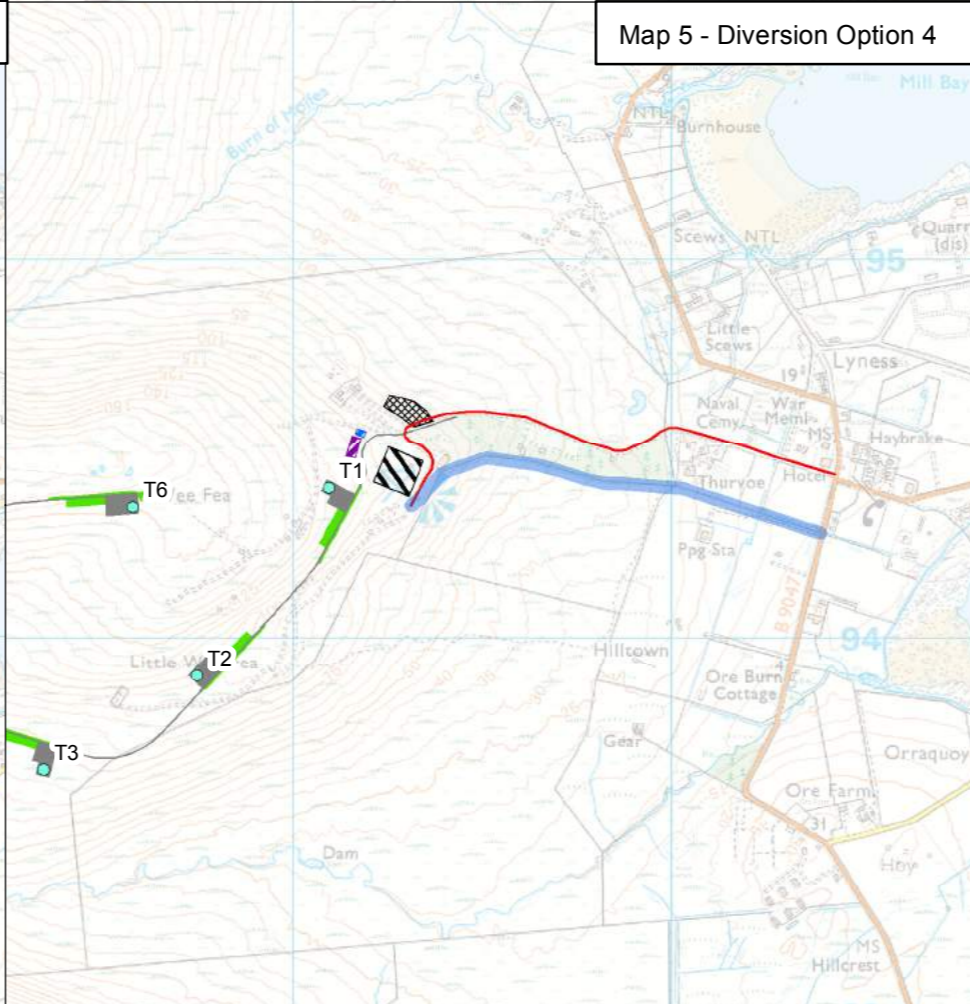
Map 2 - Diversion Option 1



Map 3 - Diversion Option 2













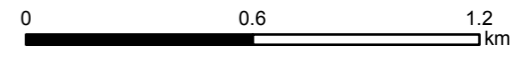
Map 4 - Diversion Option 3



Map 5 - Diversion Option 4

KEY

	Turbine Location		Temporary Hardstanding
	Substation Compound		Temporary Route Diversion
	Substation Building		Temporary Route Closure
	Construction Compound		Core Path H7
	Permanent Hardstanding		Path A



Scale 1:20,000 @ A3



Orkney's Community Wind Farm Project - Hoy

EIA Report Figure 16.3

Core Path Diversion Options

Date: 10/07/2020	Drawn by: EW	Checked by: RF	Version: V1
------------------	--------------	----------------	-------------